

A66 Northern Trans-Pennine Project

Scheme 0405: Temple Sowerby to Appleby

TR010062

5.23 Traffic Regulation Measures (Speed Limits) Plans (Rev 2)


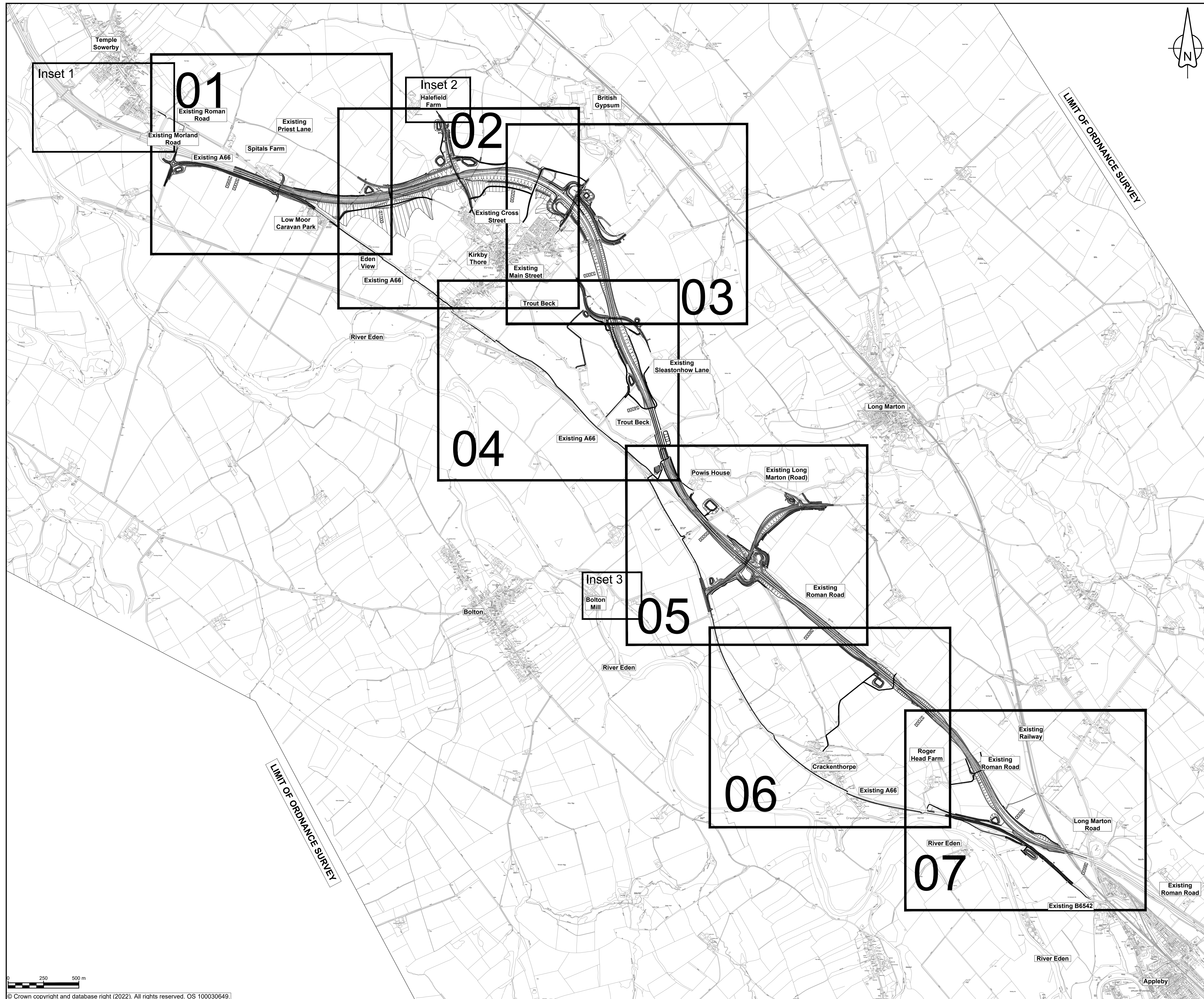
APFP Regulations 5(2)(o)

Planning Act 2008

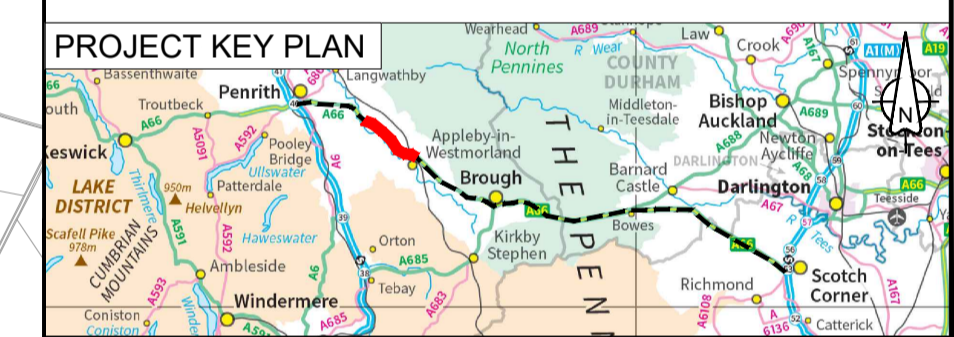
**Infrastructure Planning (Applications: Prescribed Forms and
Procedure) Regulations 2009**

Deadline 7

09 May 2023



- NOTES**
- ALL DIMENSIONS ARE IN METRES UNLESS NOTED OTHERWISE.
- KEY**
- THE SCHEME (SHOWN FOR ILLUSTRATIVE PURPOSES ONLY)
 - SHEET USED AS PART OF THIS DRAWING SERIES
 - CHAINAGE (MEASURED DISTANCE ALONG THE SCHEME LENGTH)



C01	For DCO Submission				
	GCHI	GCHI	JJAS	KCRO	SBAG
	25/05/22	25/05/22	25/05/22	25/05/22	27/05/22
Revision	Revision details				
	Created	Checked	Reviewed	Approved	Authorised
	dd/mm/yy	dd/mm/yy	dd/mm/yy	dd/mm/yy	dd/mm/yy

Purpose: DCO APPLICATION

PINS Reference Number: TR010062/APP/5.23

Client: 3 Piccadilly Place, Manchester, M1 3BN



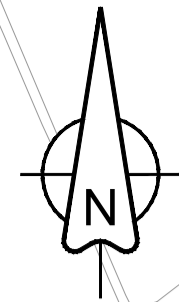
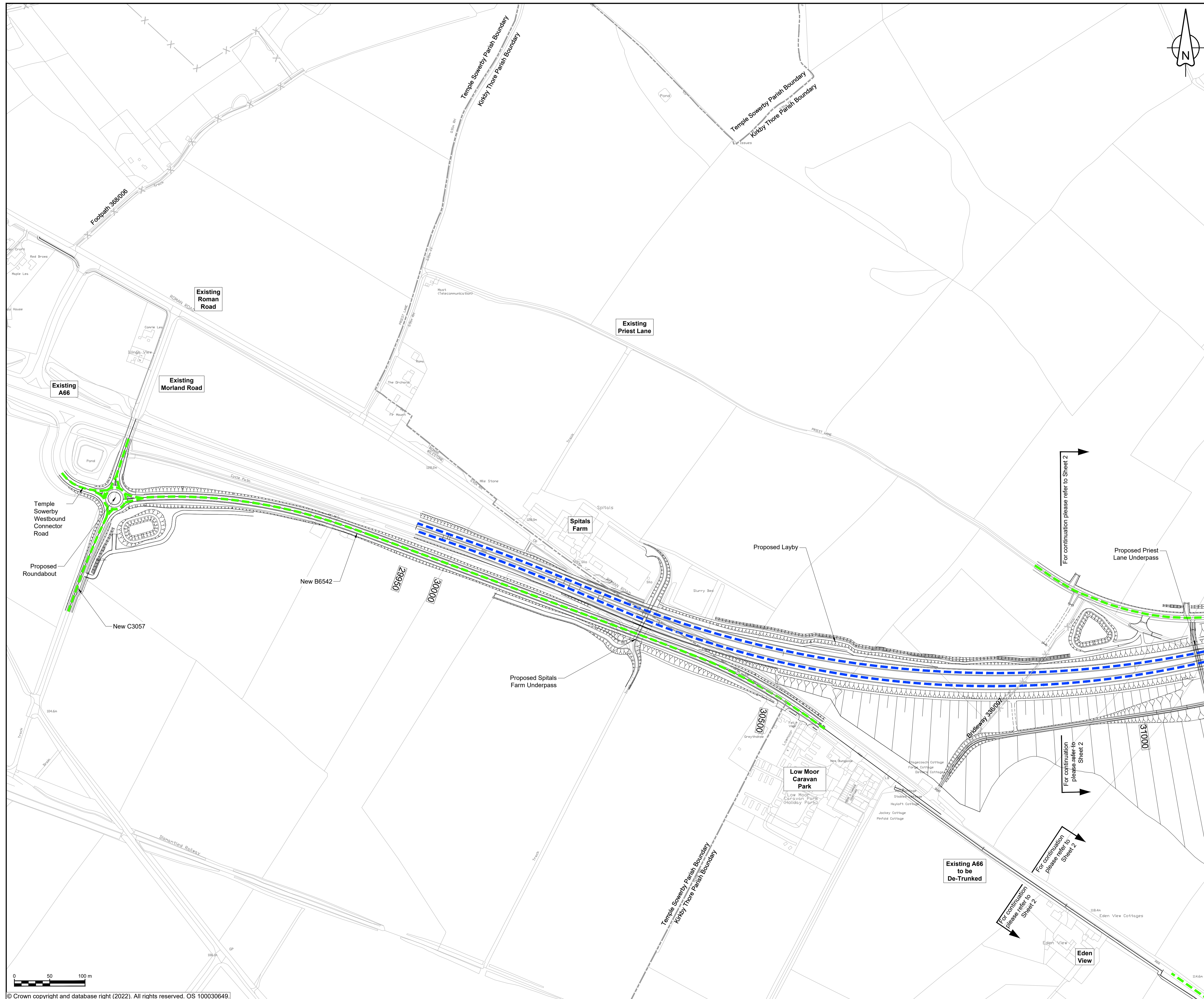
Project Name / Scheme Name: A66 Northern Trans-Pennine Project Scheme 0405 Temple Sowerby to Appleby

Drawing Title: Traffic Regulation Measures (Speed Limits) Plans Regulation 5(2)(o) Key Plan

Project Ref. No.	Stage	Scale	@ A1
---	PCF3	1:12500	
		Dimensions	M

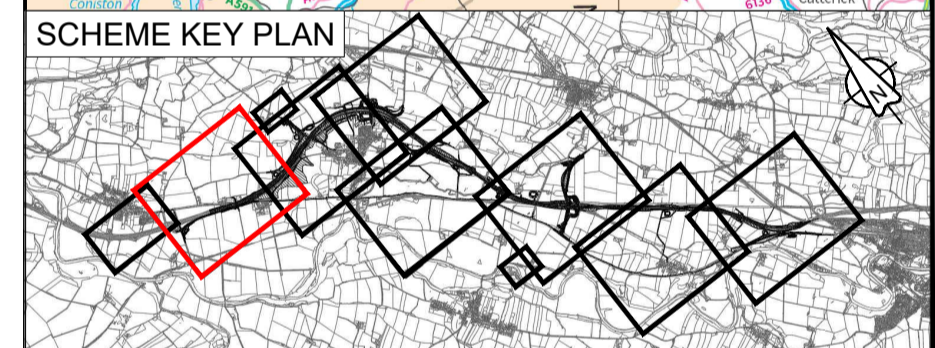
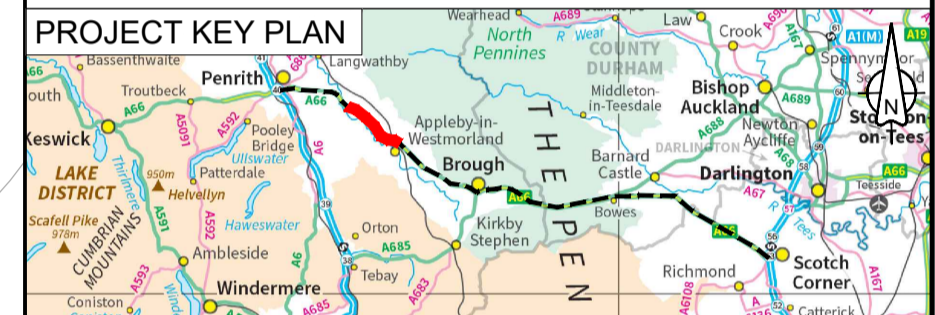
Drawing Number	Project	Originator	Volume
HE565627	- AMY	- HAC	-
S0405	-DR-CH-	301500	
Location	Type	Role	Number

Suitability	Suitability Description	Revision
A	Approved for Stage Complete	C01



- NOTES**
1. ALL DIMENSIONS ARE IN METRES UNLESS NOTED OTHERWISE.
 2. THESE TRAFFIC REGULATION MEASURES (SPEED LIMITS) PLANS SHOULD BE READ IN CONJUNCTION WITH OTHER PLANS AND APPLICATION DOCUMENTS, IN PARTICULAR THE DEVELOPMENT CONSENT ORDER SCHEDULE ENTITLED 'TRAFFIC REGULATION MEASURES, ETC' THE TRAFFIC REGULATION MEASURES (CLEARWAYS AND PROHIBITIONS) PLANS, THE CLASSIFICATION OF ROADS PLANS AND THE DE-TRUNKING PLANS.

- KEY**
- THE SCHEME (SHOWN FOR ILLUSTRATIVE PURPOSES ONLY)
 - PROPOSED NATIONAL SPEED LIMIT ON DUAL CARRIAGEWAY AND SLIP ROADS (70MPH)
 - PROPOSED NATIONAL SPEED LIMIT ON SINGLE CARRIAGEWAY ROAD (60MPH)
 - PROPOSED 30MPH SPEED LIMIT
 - EXISTING PUBLIC RIGHT OF WAY
 - PARISH BOUNDARY
 - CHAINAGE (MEASURED DISTANCE ALONG THE SCHEME LENGTH)



C01	For DCO Submission				
	MZOI	MZOI	MSHA	JJAS	SBAG
	31/05/22	31/05/22	07/06/22	07/06/22	07/06/22
Revision	Revision details				
	Created	Checked	Reviewed	Approved	Authorised
	dd/mm/yy	dd/mm/yy	dd/mm/yy	dd/mm/yy	dd/mm/yy

Purpose: DCO APPLICATION

PINS Reference Number: TR010062/APP/5.23

Client: 3 Piccadilly Place, Manchester, M1 3BN

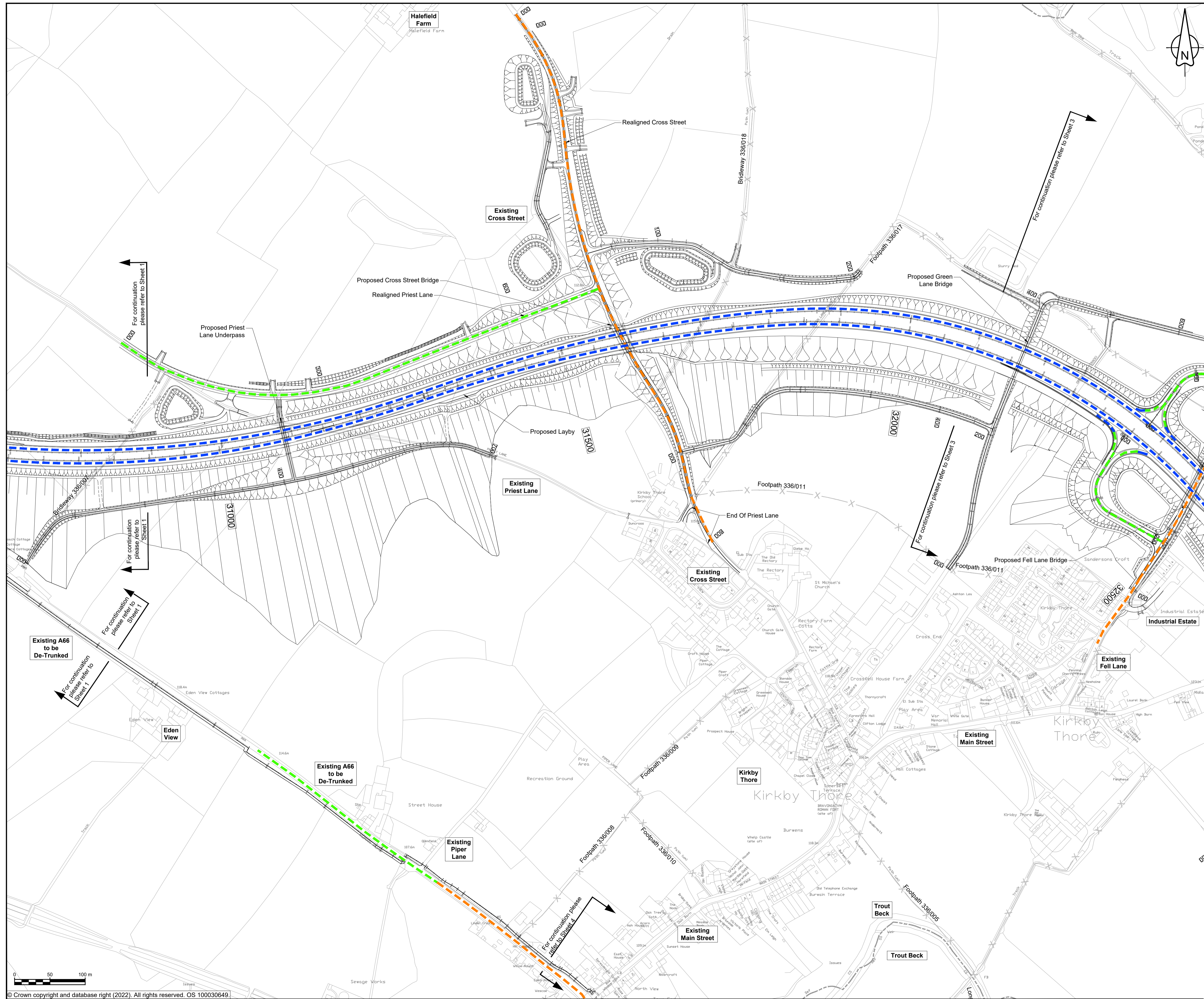
Project Name / Scheme Name: A66 Northern Trans-Pennine Project Scheme 0405 Temple Sowerby to Appleby

Drawing Title: Traffic Regulation Measures (Speed Limits) Plans Regulation 5(2)(o) Sheet 1 of 7

Project Ref. No.	Stage	Scale:	@ A1
---	PCF3	1:2500	
		Dimensions:	M

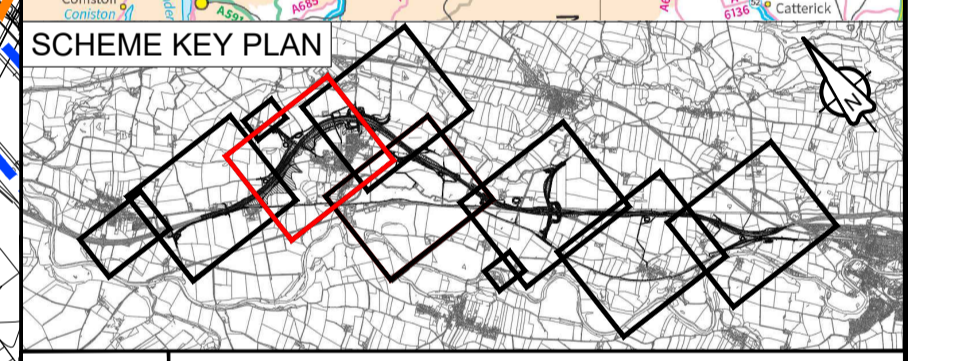
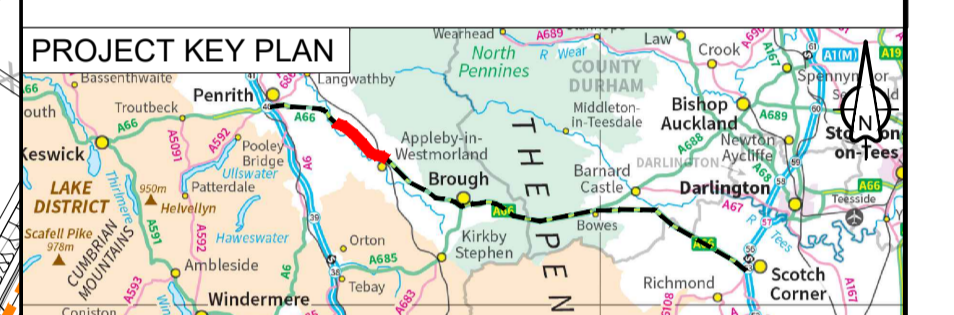
Drawing Number	Project	Originator	Volume
HE565627 - AMY - HAC -	S0405	-DR-CH-	301501
	Location	Type	Role
			Number

Suitability	Suitability Description	Revision
A	Approved for Stage Complete	C01



- ### NOTES
- ALL DIMENSIONS ARE IN METRES UNLESS NOTED OTHERWISE.
 - THESE TRAFFIC REGULATION MEASURES (SPEED LIMITS) PLANS SHOULD BE READ IN CONJUNCTION WITH OTHER PLANS AND APPLICATION DOCUMENTS, IN PARTICULAR THE DEVELOPMENT CONSENT ORDER SCHEDULE ENTITLED 'TRAFFIC REGULATION MEASURES, ETC' THE TRAFFIC REGULATION MEASURES (CLEARWAYS AND PROHIBITIONS) PLANS, THE CLASSIFICATION OF ROADS PLANS AND THE DE-TRUNKING PLANS.

- ### KEY
- THE SCHEME (SHOWN FOR ILLUSTRATIVE PURPOSES ONLY)
 - PROPOSED NATIONAL SPEED LIMIT ON DUAL CARRIAGEWAY AND SLIP ROADS (70MPH)
 - PROPOSED NATIONAL SPEED LIMIT ON SINGLE CARRIAGEWAY ROAD (60MPH)
 - PROPOSED 30MPH SPEED LIMIT
 - EXISTING PUBLIC RIGHT OF WAY
 - PARISH BOUNDARY
 - CHAINAGE (MEASURED DISTANCE ALONG THE SCHEME LENGTH)



Change Application - amended Cross St & Fell Ln speed limit					
C03	MZOI	MZAS	JJAS	KCRO	KCRO
	20/04/23	20/04/23	03/05/23	03/05/23	03/05/23

Revision details					
Revision	Created	Checked	Reviewed	Approved	Authorised
	dd/mm/yy	dd/mm/yy	dd/mm/yy	dd/mm/yy	dd/mm/yy

Purpose: DCO APPLICATION

PINS Reference Number: TR010062/APP/5.23

Client: 3 Piccadilly Place, Manchester, M1 3BN

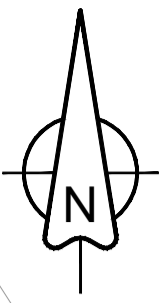
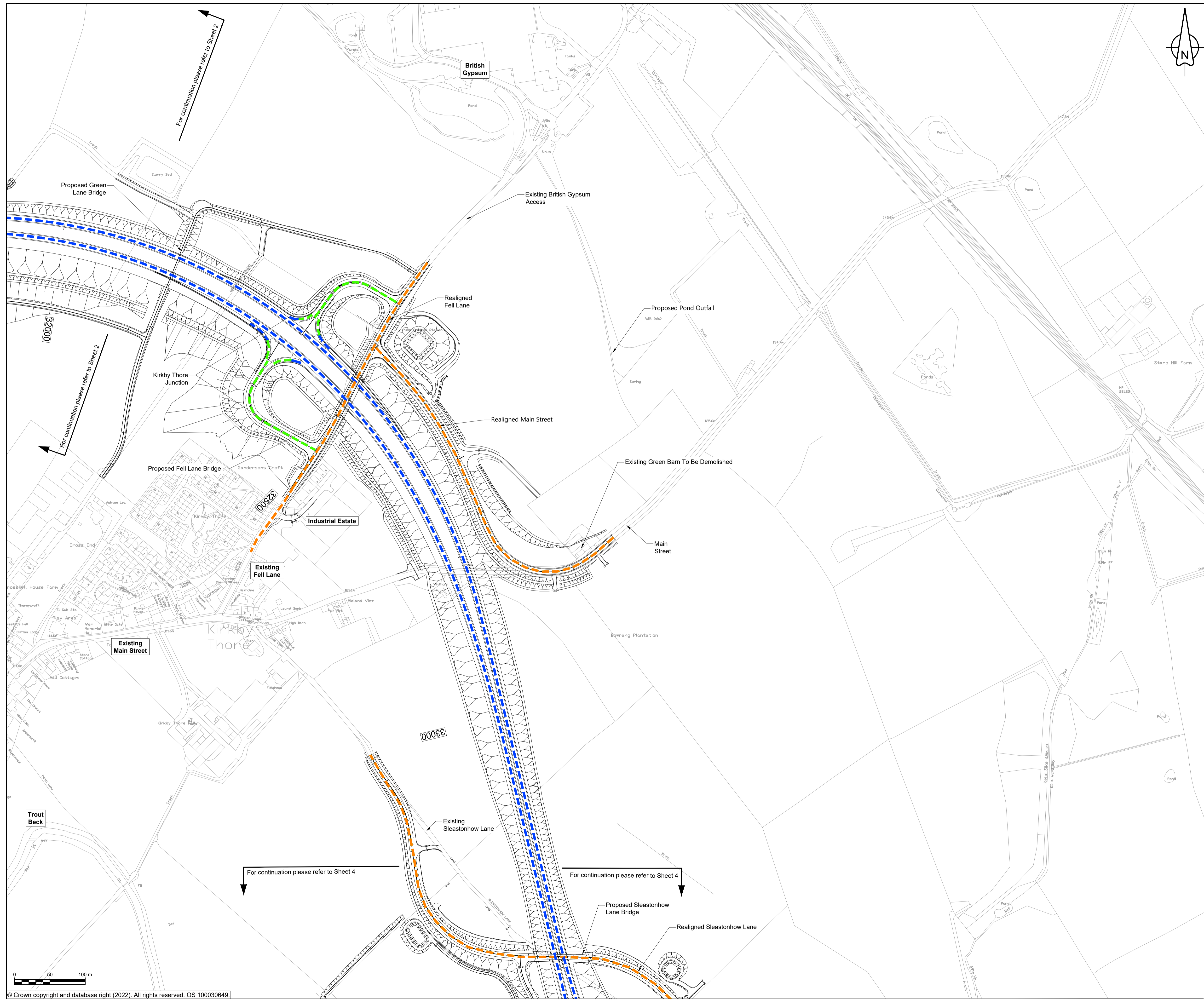
Project Name / Scheme Name: A66 Northern Trans-Pennine Project Scheme 0405 Temple Sowerby to Appleby

Drawing Title: Traffic Regulation Measures (Speed Limits) Plans Regulation 5(2)(o) Sheet 2 of 7

Project Ref. No. ---	Stage PCF3	Scale: 1:2500	@ A1
		Dimensions: M	

Drawing Number			
Project	Originator	Volume	
HE565627 - AMY - HAC -			
S0405	-DR-CH-	301502	
Location		Type	Role

Suitability	Suitability Description	Revision
A	Approved for Stage Complete	C03



NOTES

- ALL DIMENSIONS ARE IN METRES UNLESS NOTED OTHERWISE.
- THESE TRAFFIC REGULATION MEASURES (SPEED LIMITS) PLANS SHOULD BE READ IN CONJUNCTION WITH OTHER PLANS AND APPLICATION DOCUMENTS, IN PARTICULAR THE DEVELOPMENT CONSENT ORDER SCHEDULE ENTITLED 'TRAFFIC REGULATION MEASURES, ETC' THE TRAFFIC REGULATION MEASURES (CLEARWAYS AND PROHIBITIONS) PLANS, THE CLASSIFICATION OF ROADS PLANS AND THE DE-TRUNKING PLANS.

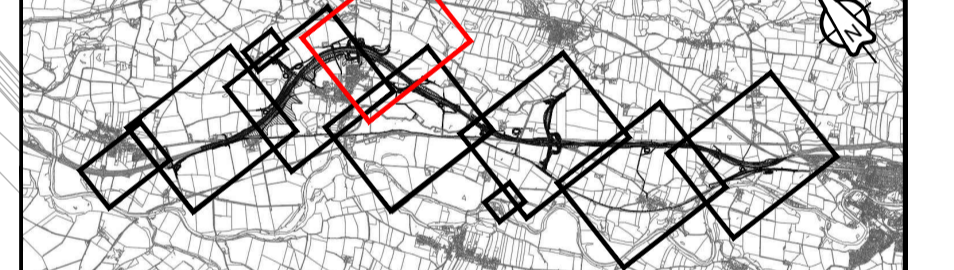
KEY

- THE SCHEME (SHOWN FOR ILLUSTRATIVE PURPOSES ONLY)
- PROPOSED NATIONAL SPEED LIMIT ON DUAL CARRIAGEWAY AND SLIP ROADS (70MPH)
- PROPOSED NATIONAL SPEED LIMIT ON SINGLE CARRIAGEWAY ROAD (60MPH)
- PROPOSED 30MPH SPEED LIMIT
- EXISTING PUBLIC RIGHT OF WAY
- PARISH BOUNDARY
- CHAINAGE (MEASURED DISTANCE ALONG THE SCHEME LENGTH)

PROJECT KEY PLAN



SCHEME KEY PLAN



C02	Change Application - amended Fell Ln & Sleastonhow Ln limit				
	MZOI	MZOI	JJAS	KCRO	KCRO
Revision	Created	Checked	Reviewed	Approved	Authorised
	dd/mm/yy	dd/mm/yy	dd/mm/yy	dd/mm/yy	dd/mm/yy

Purpose
DCO APPLICATION

PINS Reference Number
TR010062/APP/5.23

Client
3 Piccadilly Place
Manchester
M1 3BN



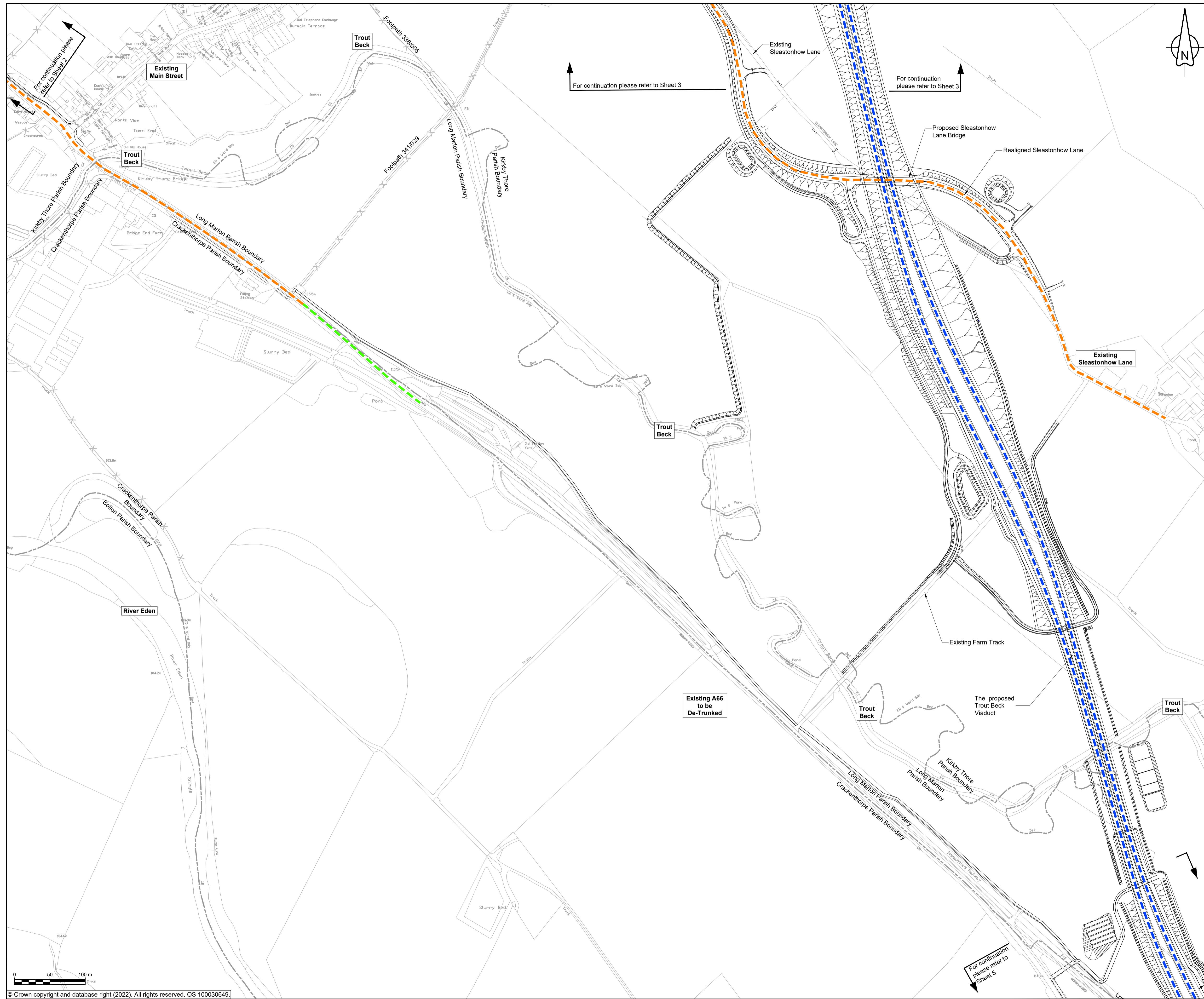
Project Name / Scheme Name
**A66 Northern Trans-Pennine Project
Scheme 0405
Temple Sowerby to Appleby**

Drawing Title
**Traffic Regulation Measures
(Speed Limits) Plans
Regulation 5(2)(o)
Sheet 3 of 7**

Project Ref. No.	Stage	Scale : 1:2500	@ A1
---	PCF3	Dimensions : M	

Drawing Number			
Project	Originator	Volume	
HE565627 - AMY - HAC -			
S0405	-DR-CH-	301503	
Location	Type	Role	Number

Suitability	Suitability Description	Revision
A	Approved for Stage Complete	C02

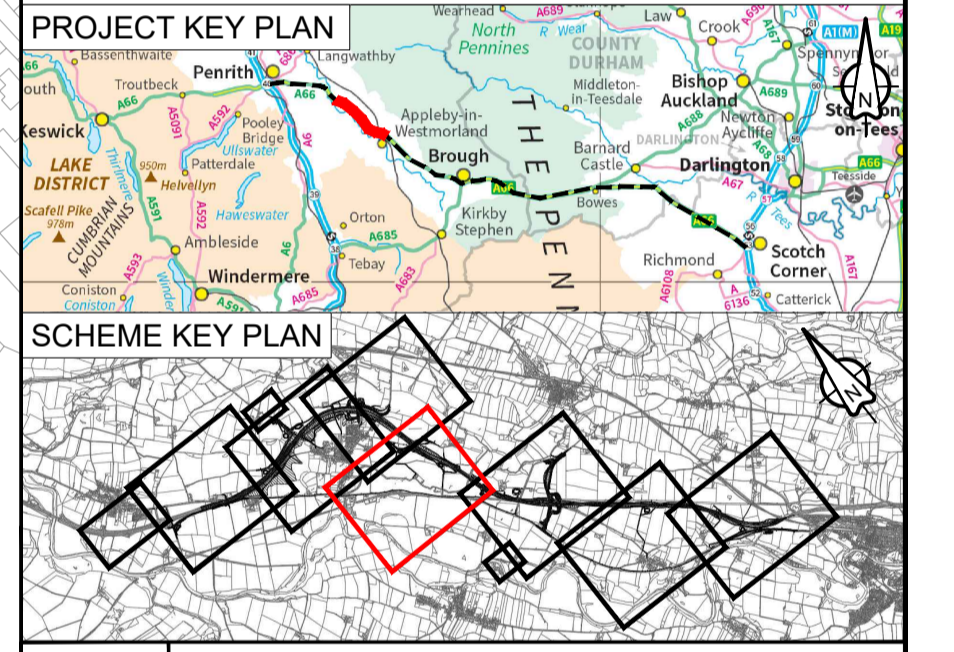


NOTES

- ALL DIMENSIONS ARE IN METRES UNLESS NOTED OTHERWISE.
- THESE TRAFFIC REGULATION MEASURES (SPEED LIMITS) PLANS SHOULD BE READ IN CONJUNCTION WITH OTHER PLANS AND APPLICATION DOCUMENTS, IN PARTICULAR THE DEVELOPMENT CONSENT ORDER SCHEDULE ENTITLED 'TRAFFIC REGULATION MEASURES, ETC' THE TRAFFIC REGULATION MEASURES (CLEARWAYS AND PROHIBITIONS) PLANS, THE CLASSIFICATION OF ROADS PLANS AND THE DE-TRUNKING PLANS.

KEY

- THE SCHEME (SHOWN FOR ILLUSTRATIVE PURPOSES ONLY)
- PROPOSED NATIONAL SPEED LIMIT ON DUAL CARRIAGEWAY AND SLIP ROADS (70MPH)
- PROPOSED NATIONAL SPEED LIMIT ON SINGLE CARRIAGEWAY ROAD (60MPH)
- PROPOSED 30MPH SPEED LIMIT
- EXISTING PUBLIC RIGHT OF WAY
- PARISH BOUNDARY
- CHAINAGE (MEASURED DISTANCE ALONG THE SCHEME LENGTH)



Change Application - amended Sleastonhow Ln speed limit					
C02	MZOI	MZOI	JJAS	KCRO	KCRO
	20/04/23	20/04/23	03/05/23	03/05/23	03/05/23

Revision details					
Revision	Created	Checked	Reviewed	Approved	Authorised
	dd/mm/yy	dd/mm/yy	dd/mm/yy	dd/mm/yy	dd/mm/yy

Purpose: **DCO APPLICATION**

PINS Reference Number: **TR010062/APP/5.23**

Client: **3 Piccadilly Place, Manchester, M1 3BN**

Project Name / Scheme Name: **A66 Northern Trans-Pennine Project Scheme 0405 Temple Sowerby to Appley**

Drawing Title: **Traffic Regulation Measures (Speed Limits) Plans Regulation 5(2)(o) Sheet 4 of 7**

Project Ref. No. ---	Stage PCF3	Scale: 1:2500	@ A1
		Dimensions: M	

Drawing Number			
Project	Originator	Volume	
HE565627	- AMY	- HAC	-
S0405	-DR	-CH	301504
Location		Type	Role Number

Suitability	Suitability Description	Revision
A	Approved for Stage Complete	C02

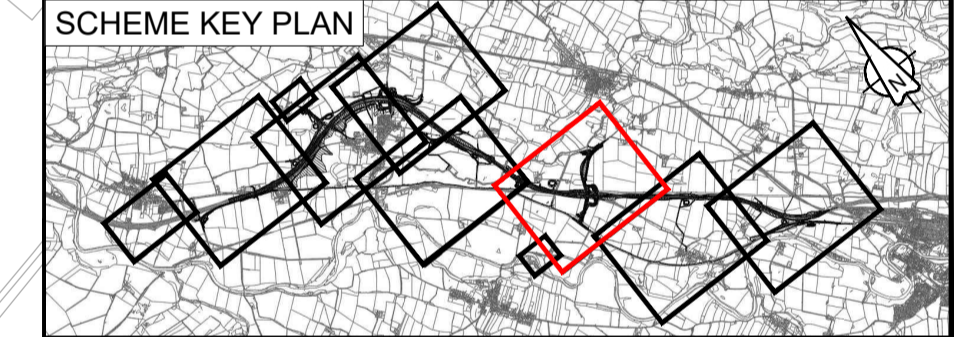
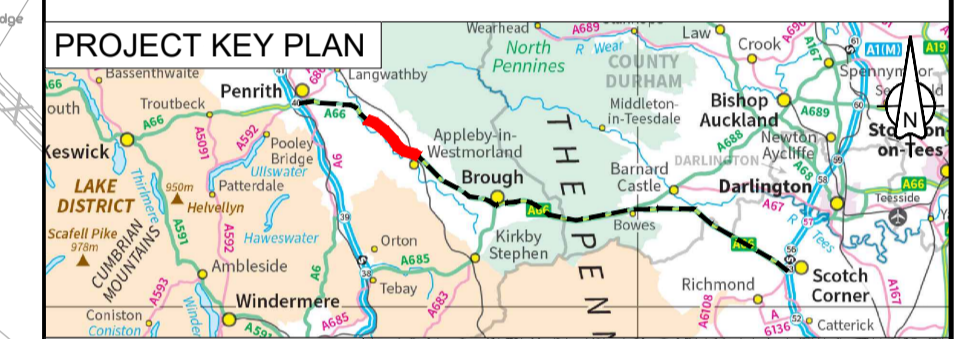


NOTES

1. ALL DIMENSIONS ARE IN METRES UNLESS NOTED OTHERWISE.
2. THESE TRAFFIC REGULATION MEASURES (SPEED LIMITS) PLANS SHOULD BE READ IN CONJUNCTION WITH OTHER PLANS AND APPLICATION DOCUMENTS, IN PARTICULAR THE DEVELOPMENT CONSENT ORDER SCHEDULE ENTITLED 'TRAFFIC REGULATION MEASURES, ETC' THE TRAFFIC REGULATION MEASURES (CLEARWAYS AND PROHIBITIONS) PLANS, THE CLASSIFICATION OF ROADS PLANS AND THE DE-TRUNKING PLANS.

KEY

- THE SCHEME (SHOWN FOR ILLUSTRATIVE PURPOSES ONLY)
- PROPOSED NATIONAL SPEED LIMIT ON DUAL CARRIAGEWAY AND SLIP ROADS (70MPH)
- PROPOSED NATIONAL SPEED LIMIT ON SINGLE CARRIAGEWAY ROAD (60MPH)
- PROPOSED 30MPH SPEED LIMIT
- EXISTING PUBLIC RIGHT OF WAY
- PARISH BOUNDARY
- CHAINAGE (MEASURED DISTANCE ALONG THE SCHEME LENGTH)



C01	For DCO Submission				
	GCHI	GCHI	JJAS	KCRO	SBAG
	25/05/22	25/05/22	25/05/22	25/05/22	27/05/22
Revision	Revision details				
	Created	Checked	Reviewed	Approved	Authorised
	dd/mm/yy	dd/mm/yy	dd/mm/yy	dd/mm/yy	dd/mm/yy

Purpose: DCO APPLICATION

PINS Reference Number: TR010062/APP/5.23

Client: 3 Piccadilly Place, Manchester, M1 3BN

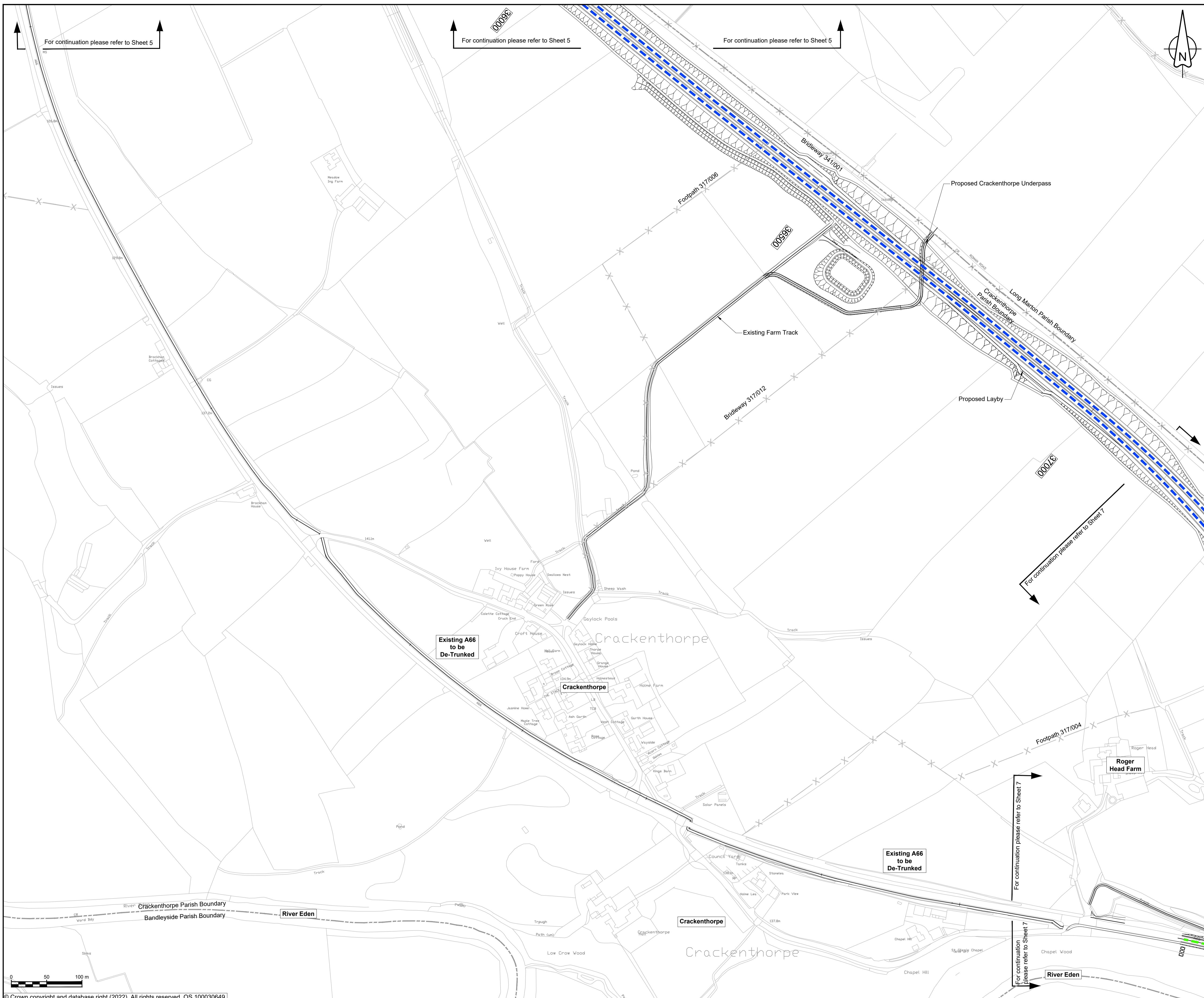
Project Name / Scheme Name: A66 Northern Trans-Pennine Project Scheme 0405 Temple Sowerby to Appleby

Drawing Title: Traffic Regulation Measures (Speed Limits) Plans Regulation 5(2)(o) Sheet 5 of 7

Project Ref. No.	Stage	Scale:	@ A1
---	PCF3	1:2500	
		Dimensions:	M

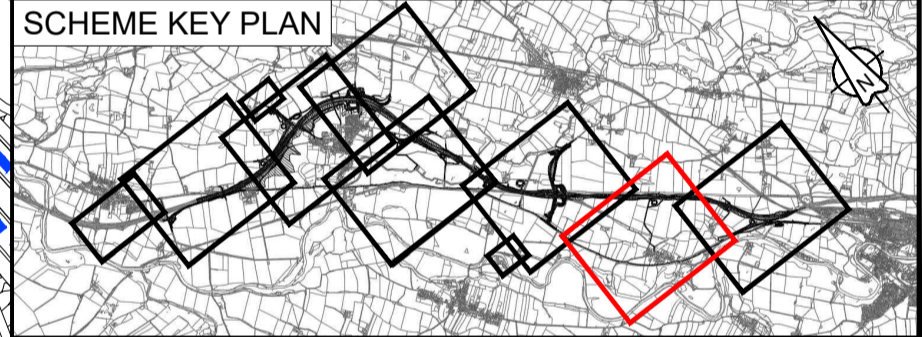
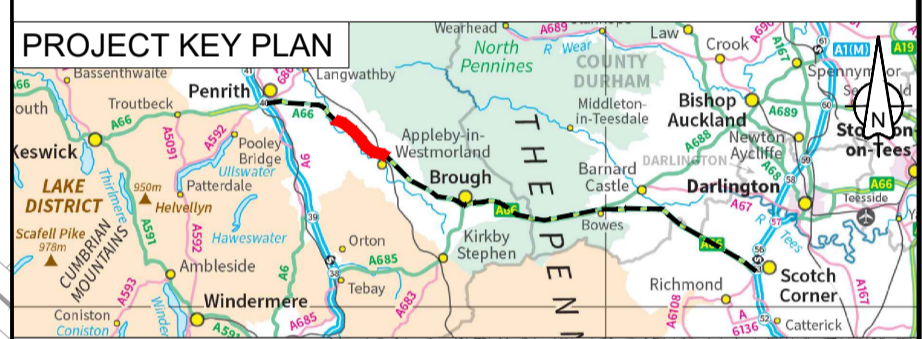
Drawing Number	Project	Originator	Volume
HE565627	- AMY	- HAC	-
S0405	- DR-CH	-	301505
	Location	Type	Role

Suitability	Suitability Description	Revision
A	Approved for Stage Complete	C01



- NOTES**
- ALL DIMENSIONS ARE IN METRES UNLESS NOTED OTHERWISE.
 - THESE TRAFFIC REGULATION MEASURES (SPEED LIMITS) PLANS SHOULD BE READ IN CONJUNCTION WITH OTHER PLANS AND APPLICATION DOCUMENTS, IN PARTICULAR THE DEVELOPMENT CONSENT ORDER SCHEDULE ENTITLED 'TRAFFIC REGULATION MEASURES, ETC' THE TRAFFIC REGULATION MEASURES (CLEARWAYS AND PROHIBITIONS) PLANS, THE CLASSIFICATION OF ROADS PLANS AND THE DE-TRUNKING PLANS.

- KEY**
- THE SCHEME (SHOWN FOR ILLUSTRATIVE PURPOSES ONLY)
 - PROPOSED NATIONAL SPEED LIMIT ON DUAL CARRIAGEWAY AND SLIP ROADS (70MPH)
 - PROPOSED NATIONAL SPEED LIMIT ON SINGLE CARRIAGEWAY ROAD (60MPH)
 - PROPOSED 30MPH SPEED LIMIT
 - EXISTING PUBLIC RIGHT OF WAY
 - PARISH BOUNDARY
 - CHAINAGE (MEASURED DISTANCE ALONG THE SCHEME LENGTH)



C01	For DCO Submission				
	GCHI	GCHI	JJAS	KCRO	SBAG
	25/05/22	25/05/22	25/05/22	25/05/22	27/05/22
Revision	Revision details				
	Created	Checked	Reviewed	Approved	Authorised
	dd/mm/yy	dd/mm/yy	dd/mm/yy	dd/mm/yy	dd/mm/yy

Purpose: DCO APPLICATION

PINS Reference Number: TR010062/APP/5.23

Client:
3 Piccadilly Place
Manchester
M1 3BN

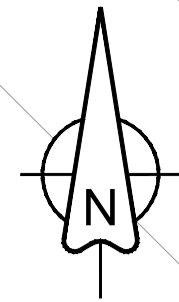
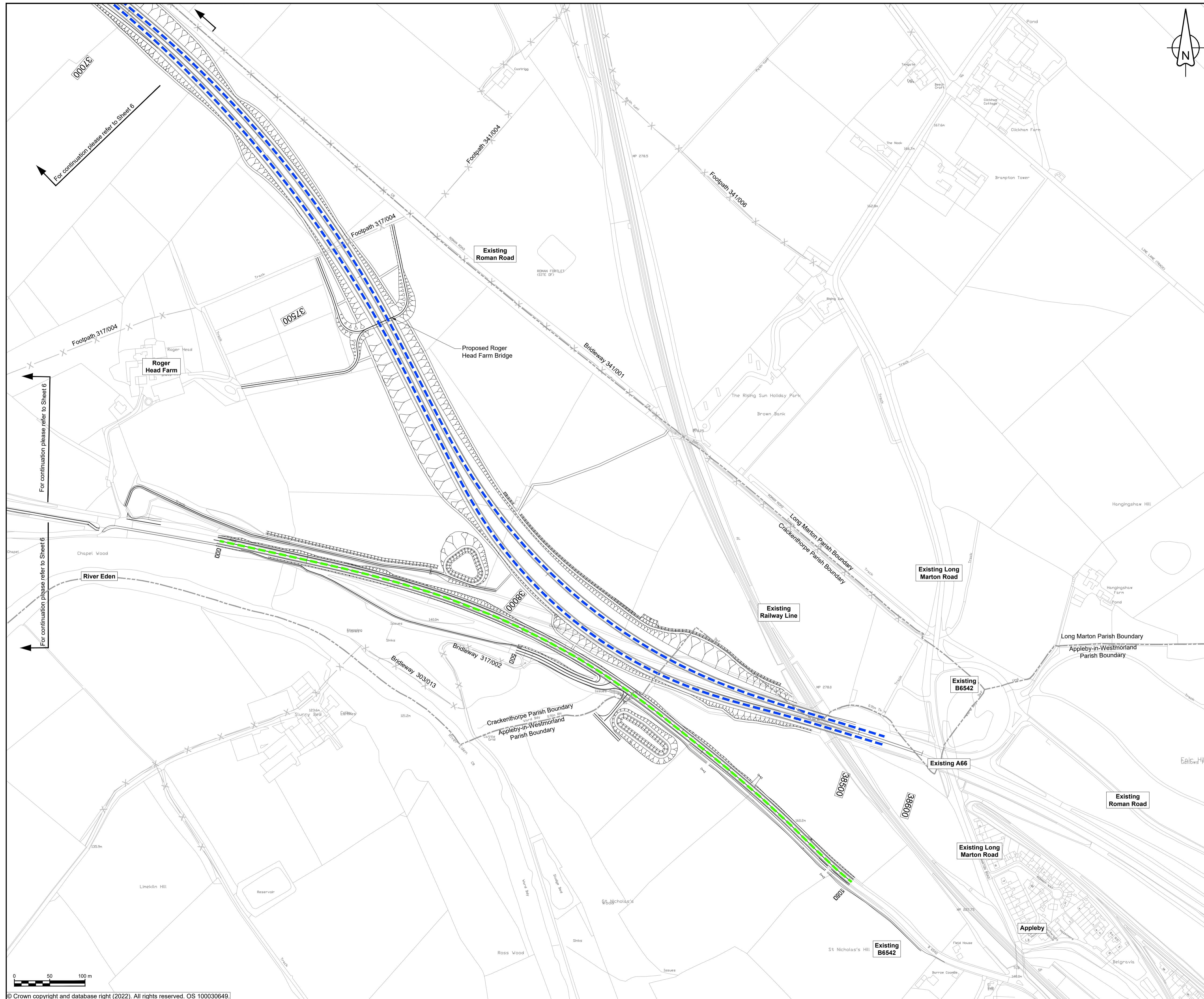
Project Name / Scheme Name:
**A66 Northern Trans-Pennine Project
Scheme 0405
Temple Sowerby to Appleby**

Drawing Title:
**Traffic Regulation Measures
(Speed Limits) Plans
Regulation 5(2)(o)
Sheet 6 of 7**

Project Ref. No.	Stage	Scale	@ A1
---	PCF3	1:2500	
		Dimensions	M

Drawing Number	Project	Originator	Volume
HE565627	- AMY	- HAC	-
S0405	-DR-CH-	301506	
Location	Type	Role	Number

Suitability	Suitability Description	Revision
A	Approved for Stage Complete	C01



NOTES

1. ALL DIMENSIONS ARE IN METRES UNLESS NOTED OTHERWISE.
2. THESE TRAFFIC REGULATION MEASURES (SPEED LIMITS) PLANS SHOULD BE READ IN CONJUNCTION WITH OTHER PLANS AND APPLICATION DOCUMENTS, IN PARTICULAR THE DEVELOPMENT CONSENT ORDER SCHEDULE ENTITLED 'TRAFFIC REGULATION MEASURES, ETC' THE TRAFFIC REGULATION MEASURES (CLEARWAYS AND PROHIBITIONS) PLANS, THE CLASSIFICATION OF ROADS PLANS AND THE DE-TRUNKING PLANS.

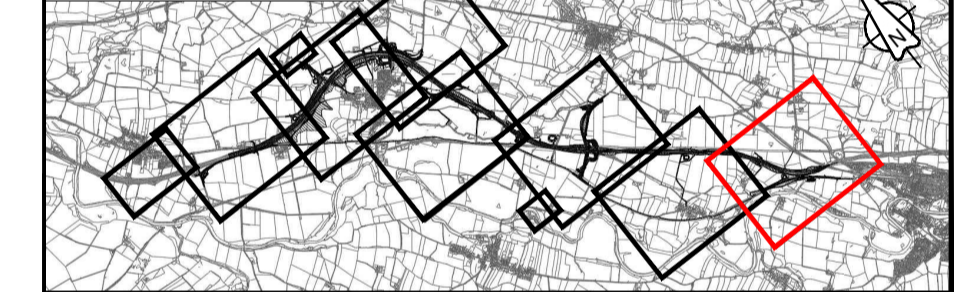
KEY

- THE SCHEME (SHOWN FOR ILLUSTRATIVE PURPOSES ONLY)
- PROPOSED NATIONAL SPEED LIMIT ON DUAL CARRIAGEWAY AND SLIP ROADS (70MPH)
- PROPOSED NATIONAL SPEED LIMIT ON SINGLE CARRIAGEWAY ROAD (60MPH)
- PROPOSED 30MPH SPEED LIMIT
- EXISTING PUBLIC RIGHT OF WAY
- PARISH BOUNDARY
- CHAINAGE (MEASURED DISTANCE ALONG THE SCHEME LENGTH)

PROJECT KEY PLAN



SCHEME KEY PLAN



C01	For DCO Submission				
	GCHI	GCHI	JJAS	KCRO	SBAG
	25/05/22	25/05/22	25/05/22	25/05/22	27/05/22

Revision	Revision details				
	Created	Checked	Reviewed	Approved	Authorised
	dd/mm/yy	dd/mm/yy	dd/mm/yy	dd/mm/yy	dd/mm/yy

Purpose	DCO APPLICATION
---------	-----------------

PINS Reference Number	TR010062/APP/5.23
-----------------------	-------------------

Client	3 Piccadilly Place Manchester M1 3BN	
--------	--	--

Project Name / Scheme Name	A66 Northern Trans-Pennine Project Scheme 0405 Temple Sowerby to Appleby
----------------------------	--

Drawing Title	Traffic Regulation Measures (Speed Limits) Plans Regulation 5(2)(o) Sheet 7 of 7
---------------	---

Project Ref. No.	Stage	Scale	@ A1
---	PCF3	1:2500	
		Dimensions	M

Drawing Number	Project	Originator	Volume
HE565627 - AMY - HAC -			
S0405	-DR-CH-	301507	
Location	Type	Role	Number

Suitability	Suitability Description	Revision
A	Approved for Stage Complete	C01